
























# Map Legend

-  Land Hook - attaches property together - same owner
-  Railroad
- Streets**
- Maintenance**
-  Private
-  Public
-  Parks
-  Highways
-  **MAIN ST** Public Road Labels
-  **WALNUT ST (P)** Private Road Labels
-  State Lettered Hwy
-  State Numbered Hwy
-  US Hwy
- Parcel Boundaries**
- ACRES**
-  5 acres and up
-  < 5 acres
-  Subdivisions
-  Parks
-  Conservation Land
-  City, Town & Village Limits
-  Rivers
-  Lakes
-  Major Rivers
-  Section Lines
-  Townships
-  County Boundaries
- Address Ranges (eg. 1000)  
Shown along top (or bottom) and side of townships.

## Abbreviations

- |                     |                                 |
|---------------------|---------------------------------|
| ETAL - And Others   | INV - Investments               |
| TR - Trust, Trustee | ENT - Enterprises               |
| DEV - Development   | LLC - Limited Liability Company |
| COMM - Commission   | JC - Jefferson City             |
| EST - Estate        | TRANS - Transportation          |
| ASSN - Association  |                                 |
| RES - Residential   |                                 |

### About this book

*Even plat book township pages include public and most private roads and subdivisions, odd pages show ownership and public roads. Only land owners with 5 or more acres are labeled. Due to space constraints only part of the name may be displayed. The indexes at the back of the book will help you locate property by owner, road, or subdivision.*

*Cole County property information is available online and free to the public on our joint Jefferson City/Cole County mapping website. Please visit [www.midmogis.org](http://www.midmogis.org) and follow the Interactive Maps link. More detailed property information is available at the Cole County Assessor's office where they have 2 dedicated public computers for property research purposes. The Assessor's Office is located at 210 Adams St., Jefferson City, MO, 65101. Additional information about county offices is on the Cole County website at [www.colecounty.org](http://www.colecounty.org).*